

REVISIONS:

11-21-00	522.05	514.26	514.02	1031
11-28-00	522.87	516.61	514.12	1031
11-29-00	514.80	517.60	517.56	1031
11-29-00	520.39	517.58	516.10	1031
11-24-00	514.24	516.26	516.74	1031

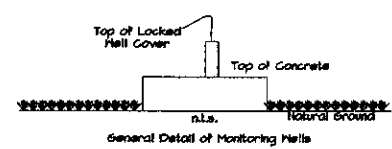
* DENOTES HELL SAID TO BE ABANDONED BY

MATCH LINE - SHEET 1
MATCH LINE - SHEET 2

16.952 ACRES
SMA FAMILY, LTD.
Volume 5316, Page 548




- 5/8" IRON ROD WITH CAP MARKED "ALL COUNTY" SET
- △ CALCULATED POINT
- 5/8" IRON ROD FOUND UNLESS OTHERWISE NOTED
- TCEQ TEXAS COMMISSION ON ENVIRONMENTAL QUALITY
- DIRECTION OF DRAINAGE FLOW



This Drawing is a **REDUCED COPY**
Not to a convenient or standard scale.

All County Surveying, Inc.



This project is referenced to the City of Temple Coordinate System, an extension of the Texas Coordinate System of 1983, Central Zone. All distances are horizontal surface distances unless noted and all bearings are grid bearings. All coordinates are referenced to City Monument No. 133. The theta angle at City Monument No. 133 is 01°24'23". The combined correction factor (CCF) is 0.999857. Grid distance = Surface distance X CCF. Geodetic north = Grid north + theta angle. Published City coordinates for project reference point 133 are N. = 10,358,458.27 E. = 3,202,085.92

This sketch represents a survey made on the ground. During the performance of this survey persons working under my supervision observed conditions within and along the boundaries and to the best of my knowledge they are as shown. This document is not valid for any purpose unless signed and sealed by a Registered Professional Land Surveyor.

TOPOGRAPHY SURVEY

ROCKWOOL INDUSTRIES FEDERAL SUPERFUND SITE.

In Belton, Bell County, Texas.

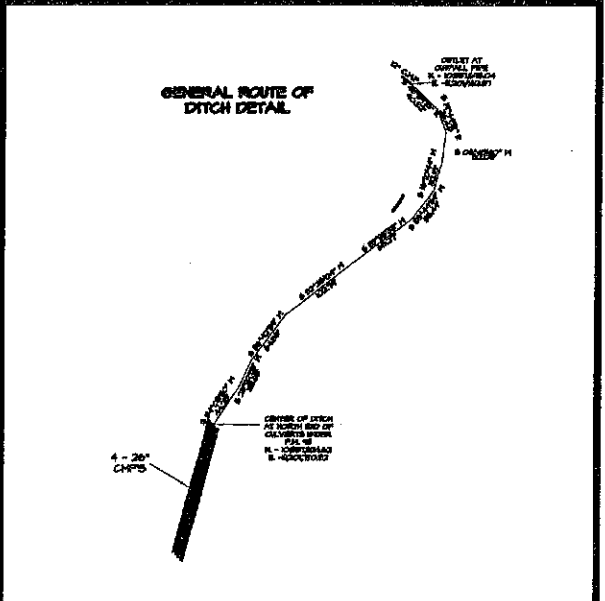
CURVE	NADIR	ARC LENGTH	CHORD LENGTH	CHORD BEARING	DELTA ANGLE
C1	194.754	984.382	444.041	S 45° 14' 32" E	41° 00' 58"
C2	1106.232	187.267	171.507	N 65° 48' 11" W	08° 40' 22"
C3	181.194	1266.327	1285.449	N 45° 22' 45" W	41° 01' 58"

NOTE: Contours shown on this south tract were taken from Stackhouse Maps. No survey field work was performed in the location of these contours.

REMNANT 100.02 ACRES
THE CITY OF BELTON, TEXAS
Doc. No. 2004-00000069

10-64/100 ACRES
BRAZOS RIVER AUTHORITY
Volume 3554, Page 97

1.403 ACRES
BRAZOS RIVER AUTHORITY
Volume 2057, Page 151



ALL COUNTY SURVEYING, INC.
1509 South 2nd Street, Temple, Texas 76704
(254) 778-2712 FAX (254) 774-7608
TX Firm Lic. No. 10028800

Survey completed	March 2012
Scale:	1" = 100'
Job No.	12012
Dwg. No.	12012
Drawn by	DME
Surveyor	CEL #46336